















TAV. N° 9
PROGRAMMAZIONE ESTRATTIVA SU BASE CATASTALE
SCALA 1:5000

-  FASCIA ALBERATA AL LIMITE SETTENTRIONALE
-  AREE STERILI O GIA' ESTRATTE
-  AREA DI SERVIZIO E IMPIANTO MOBILE PER LAVORAZIONE MATERIALI
33.518 mq
-  AREA AD USO PRODUTTIVO E PARCHEGGI (art. 6,7 e 17 del P.R.G.)
-  AMBITO N° 1 - 65.695 mq
-  AMBITO N° 2 - 58315 mq
-  AMBITO N° 3 - 13.720 mq
-  AMBITO N° 4 - 47.020 mq
-  AMBITO N° 5 - 7.290 mq
-  AMBITO N°6 - 44.140 mq
-  AMBITO N° 7 - 3.780 mq
-  AMBITO N° 8 - 12.785 mq
-  AMBITO N° 9 - 2.808 mq
-  PERIMETRAZIONE P.A.E.

